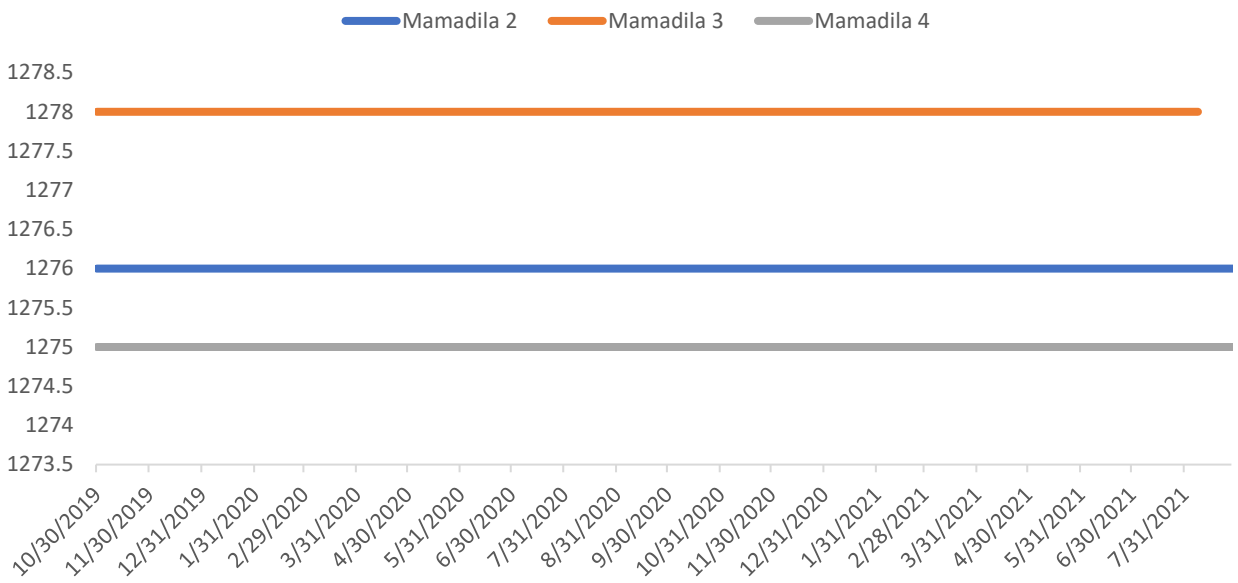
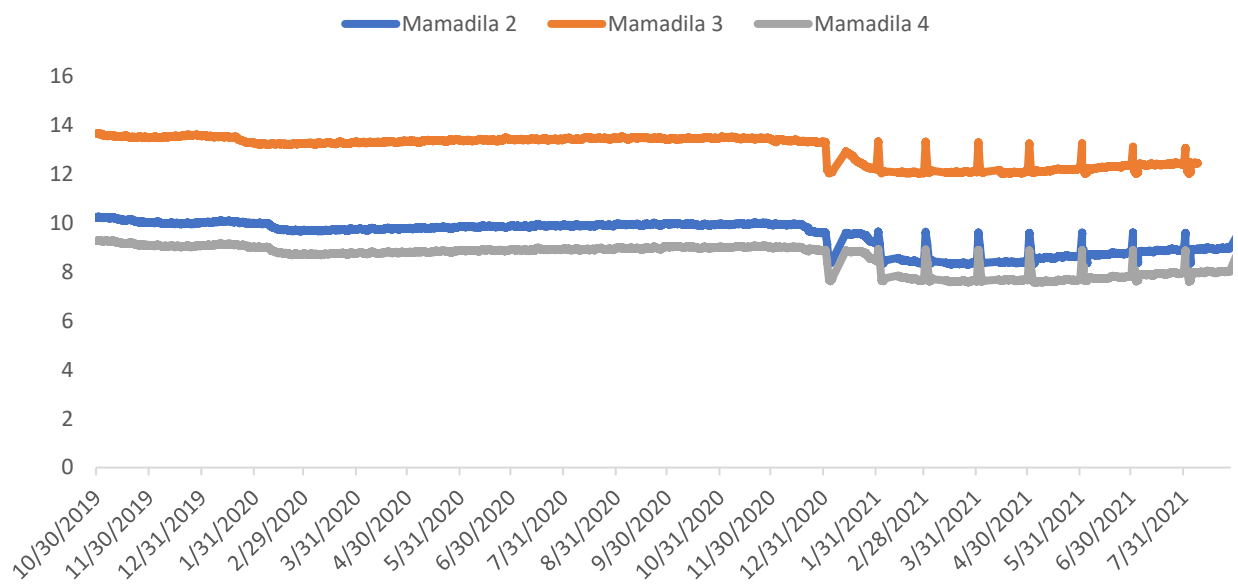


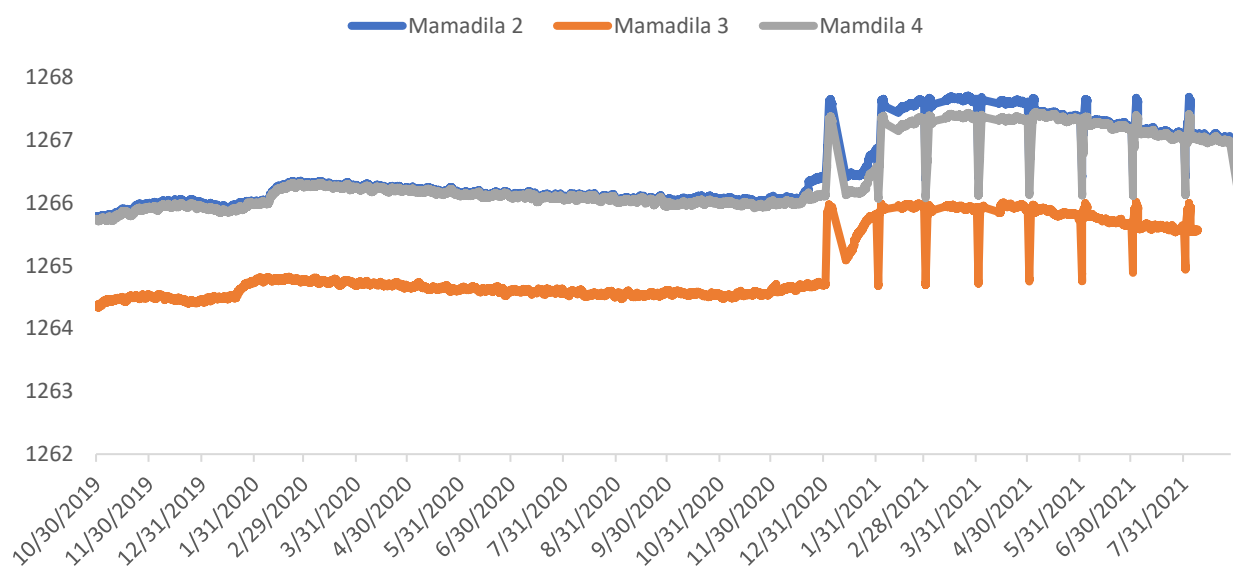
# Elevation



# Water to Depth



# Total Head



Elevation, depth-to-water and Total head plots from locations in mamadila (2-4) between January 2020 to August 2021