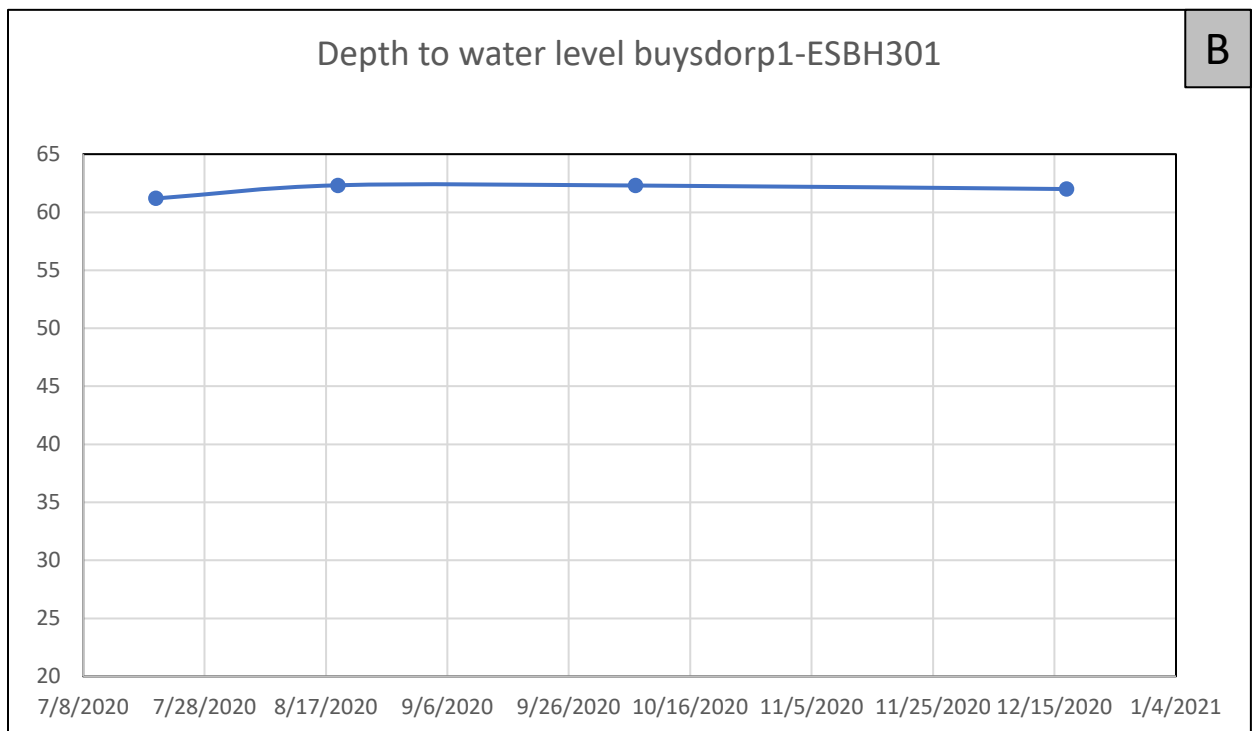
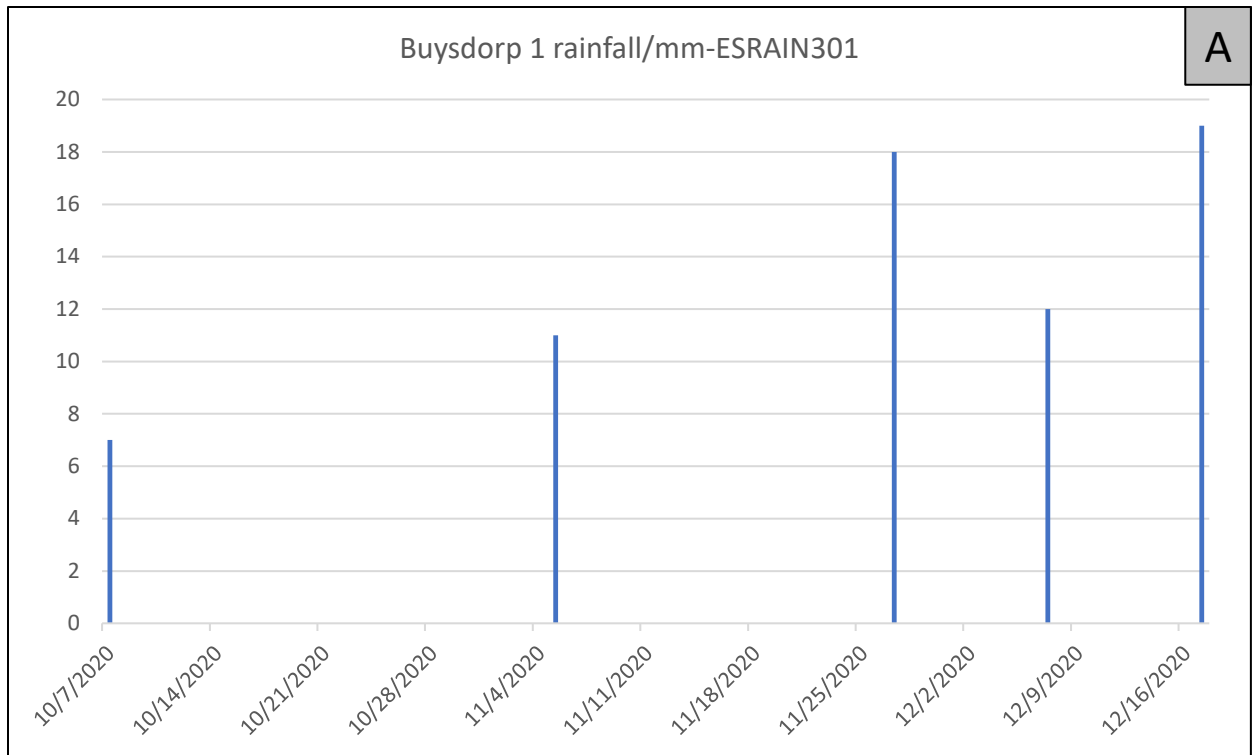
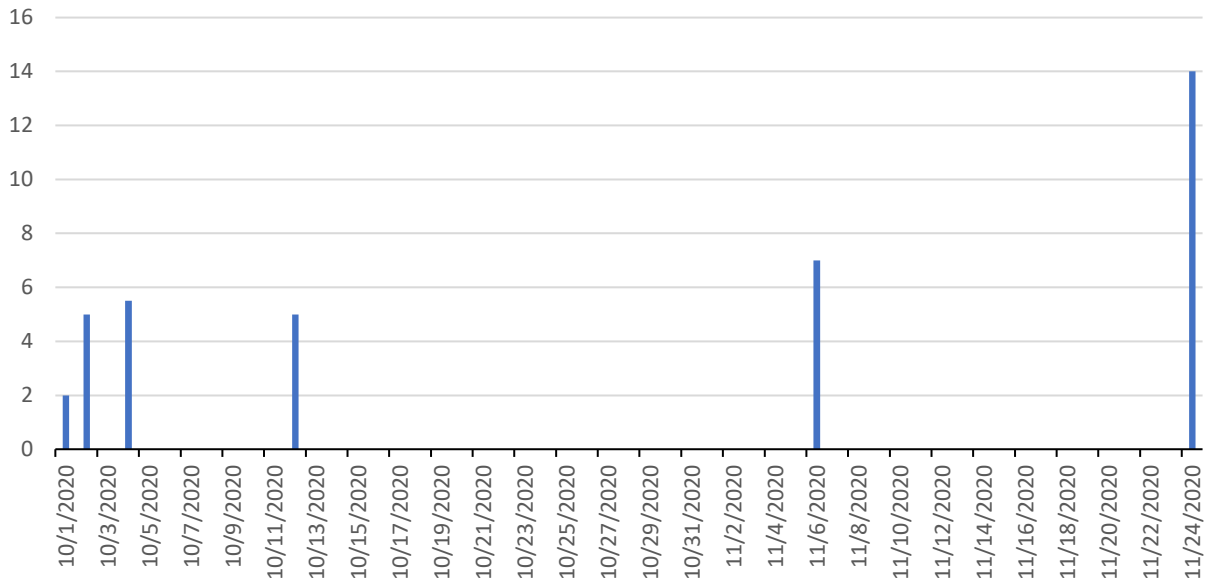


Graph for rainfall records from Aldrin Farm, in Section 3 of the study area

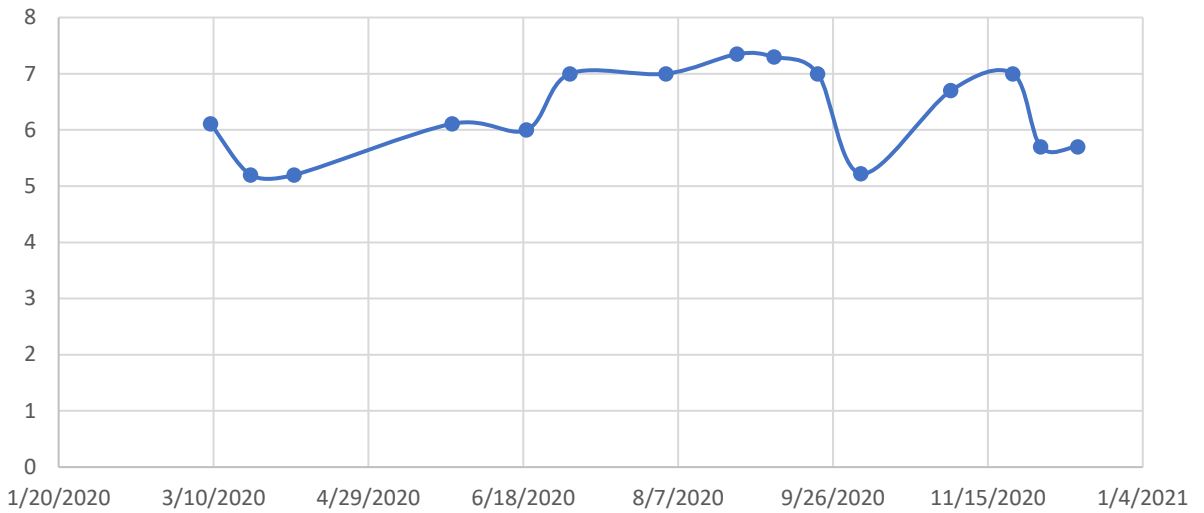


Graph of (A) Rainfall distribution and (B) depth to water level compiled from Mr. Geshom Buys volunteers' records in Section 3 of the study area

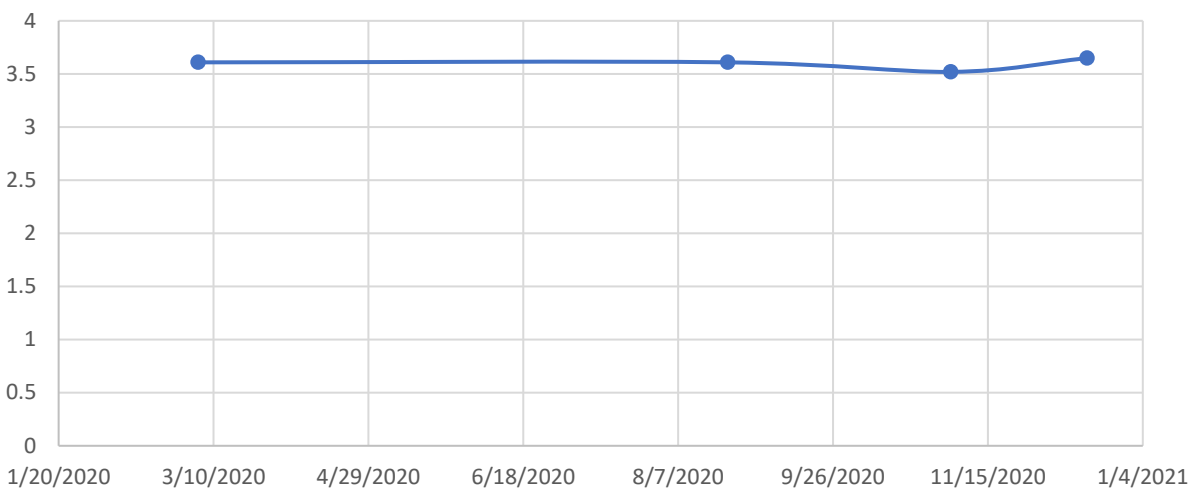
Rainfall Manamela- ESRAIN105



Depth to water level in ManyapjeESBH 101



Water level in Manamela ESBH 104



Graphs of depth to groundwater level and rainfall records collected from identified citizen science volunteers